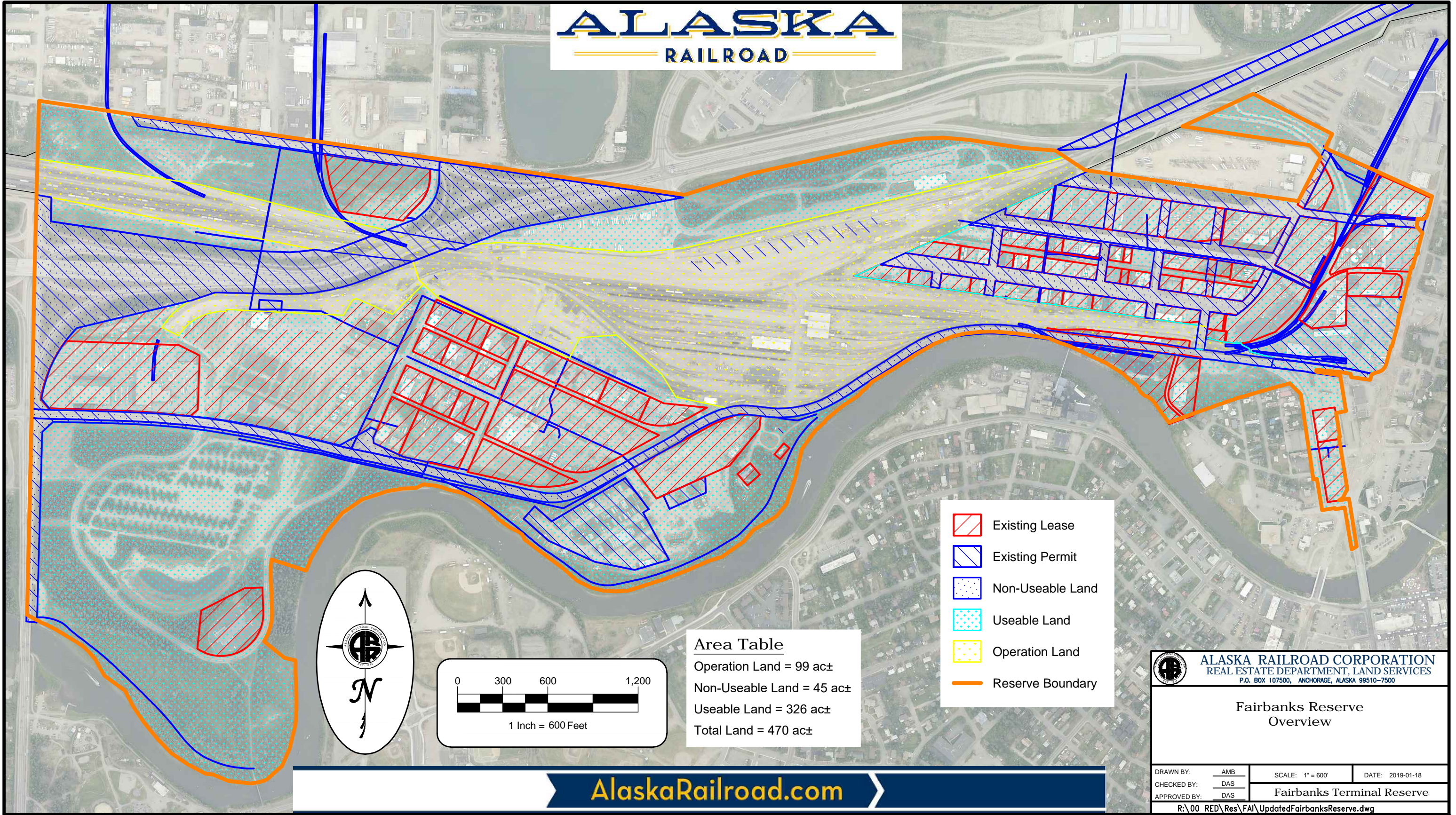


ALASKA RAILROAD



-  Existing Lease
-  Existing Permit
-  Non-Useable Land
-  Useable Land
-  Operation Land
-  Reserve Boundary


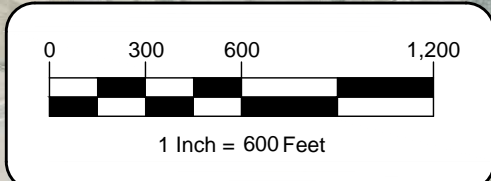
Area Table

Operation Land = 99 ac±

Non-Useable Land = 45 ac±

Useable Land = 326 ac±

Total Land = 470 ac±



 **ALASKA RAILROAD CORPORATION**
 REAL ESTATE DEPARTMENT, LAND SERVICES
 P.O. BOX 107500, ANCHORAGE, ALASKA 99510-7500

Fairbanks Reserve Overview

DRAWN BY:	AMB	SCALE: 1" = 600'	DATE: 2019-01-18
CHECKED BY:	DAS	Fairbanks Terminal Reserve	
APPROVED BY:	DAS		
R:\00 RED\Res\FAI\UpdatedFairbanksReserve.dwg			